104934

CAPE HATTERAS BLAKE OUTER RIDGE

Hutchinson/ Lizarralde

CHAT 95025
CH 18-95

November 15-20, 1995 Leg 1
Nov. 26-Dec. 21, 1995 Leg 2
WALKAWAY PLOTS V994, V995

CH 18-95

Walkaway VSP No. ~~BRH4011~~ V9940014

Date: 17 Nov. 1995, 217321

Depth of Tool 493 m

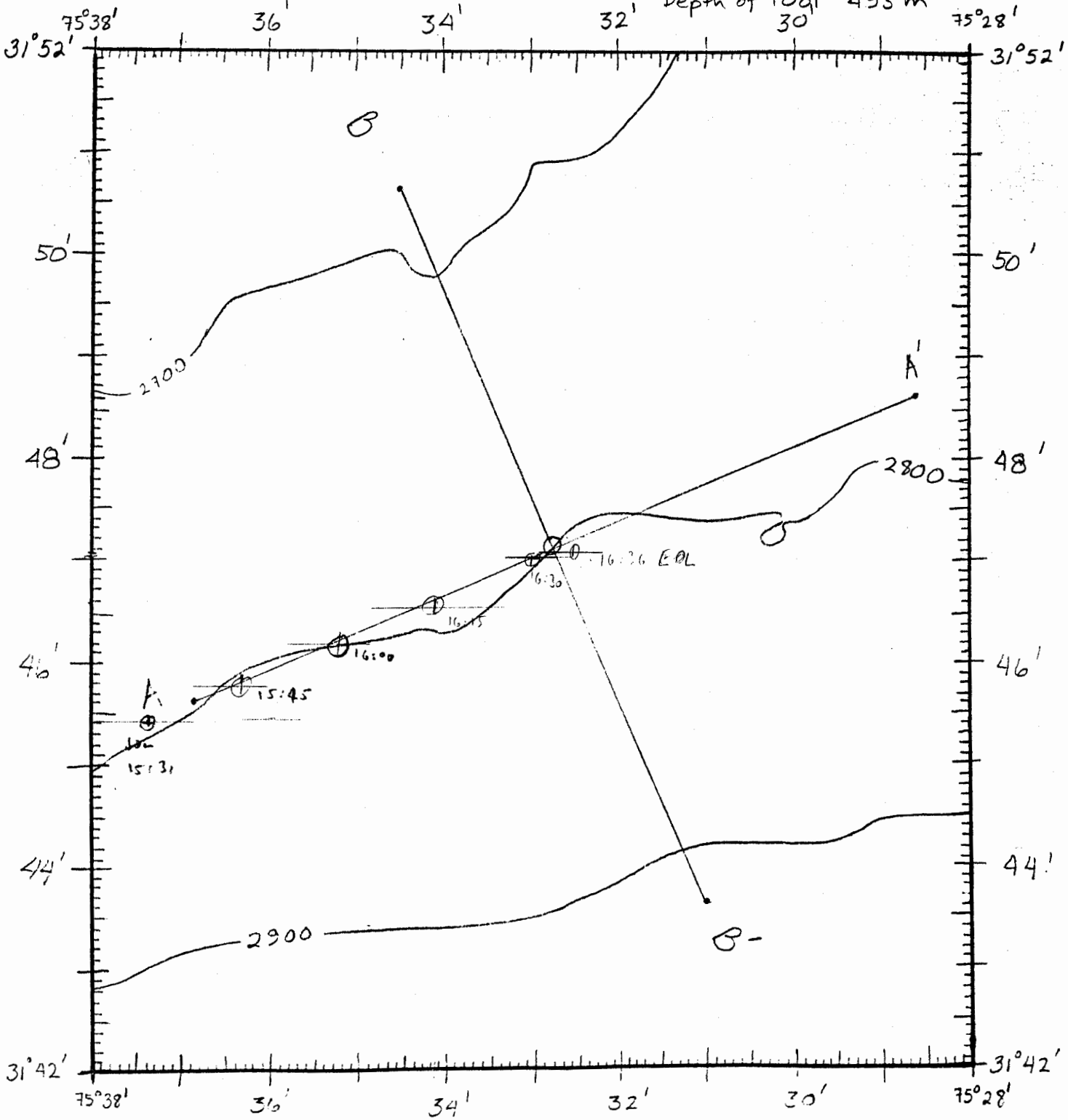

Shot Interval: 15s Sec.

Source: GI Gun 105/105 2000 psi

CH 18-95

Walkaway VSP No. 994D-02

Date: 18 NOV 1995 JD 322

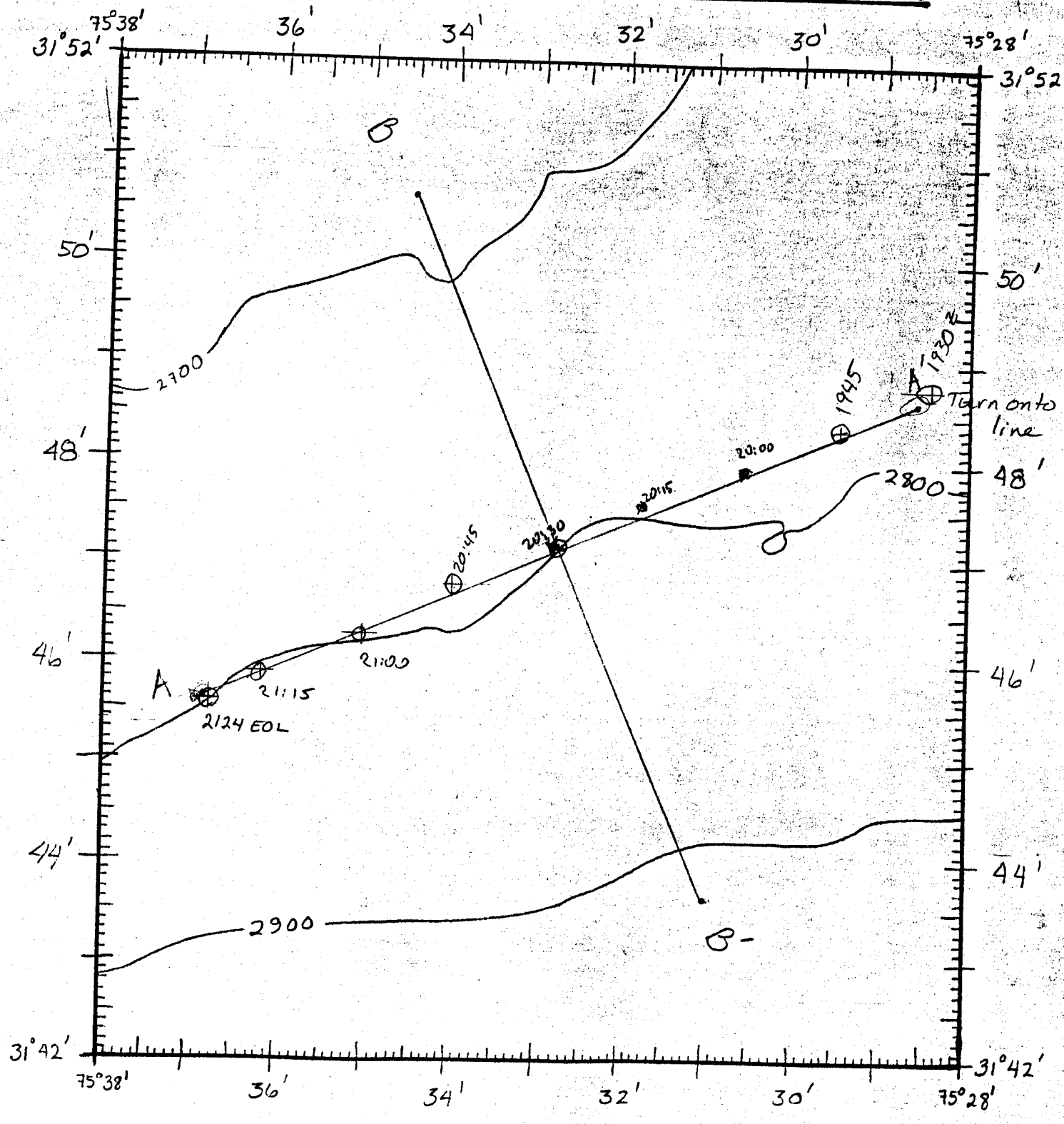

Shot Interval: 15 sec.

Source: GI GUN 105/105
3000 psi 45 ms delay

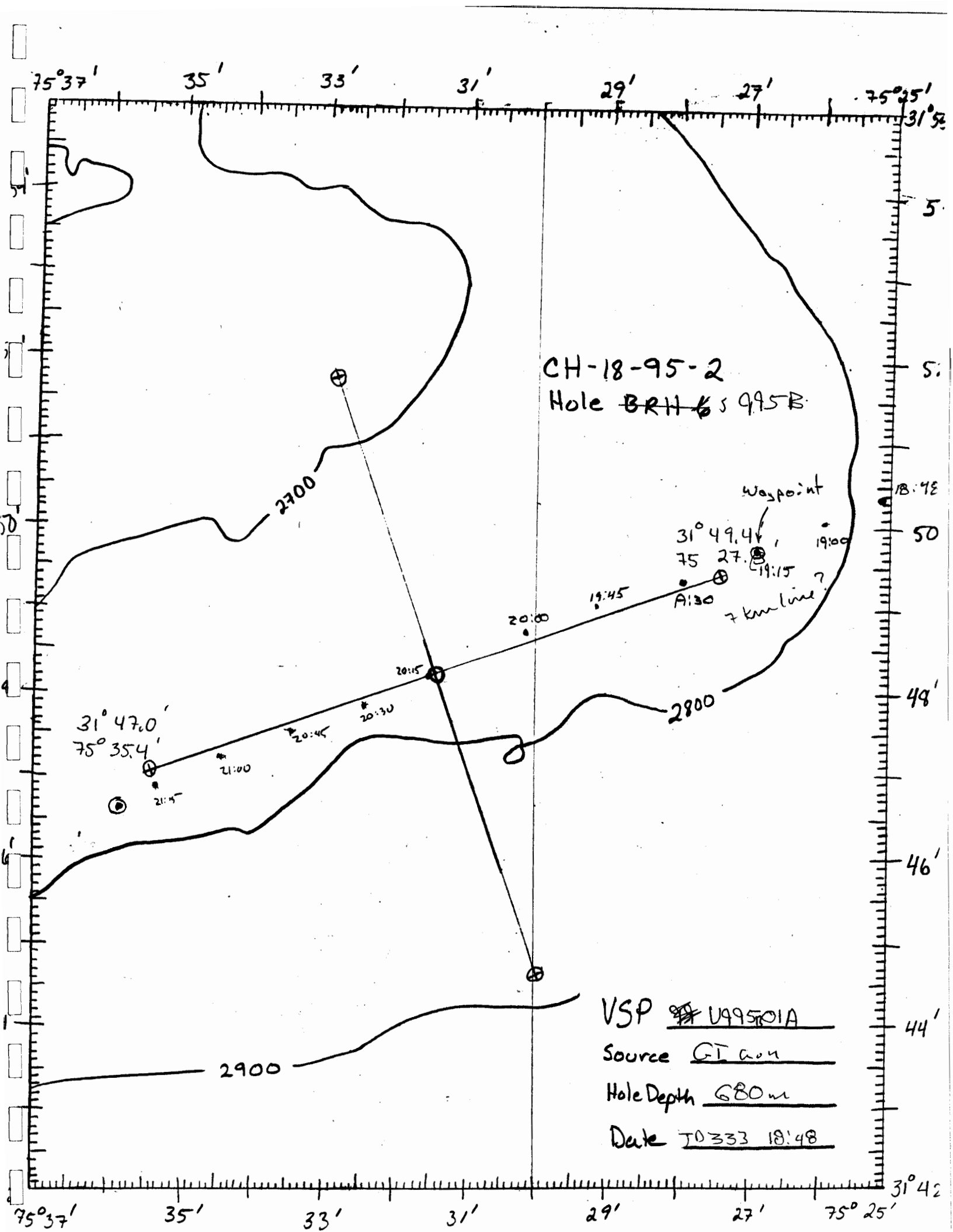

75°37'
35'
33'
31'
29'
27'
75°25'
31°5
5
5
50
48'
46'
44'
31°42
CH-18-95-2
Hole ~~BRH 6~~ s 995B
2700
2800
2900
Waypoint
31° 49.4'
75 27.8
19:00
19:15
19:30
19:45
20:00
20:15
20:30
20:45
21:00
21:15
31° 47.0'
75° 35.4'
7 km line?
18:48
VSP U995B01A
Source GI gun
Hole Depth 680m
Date JD333 18:48

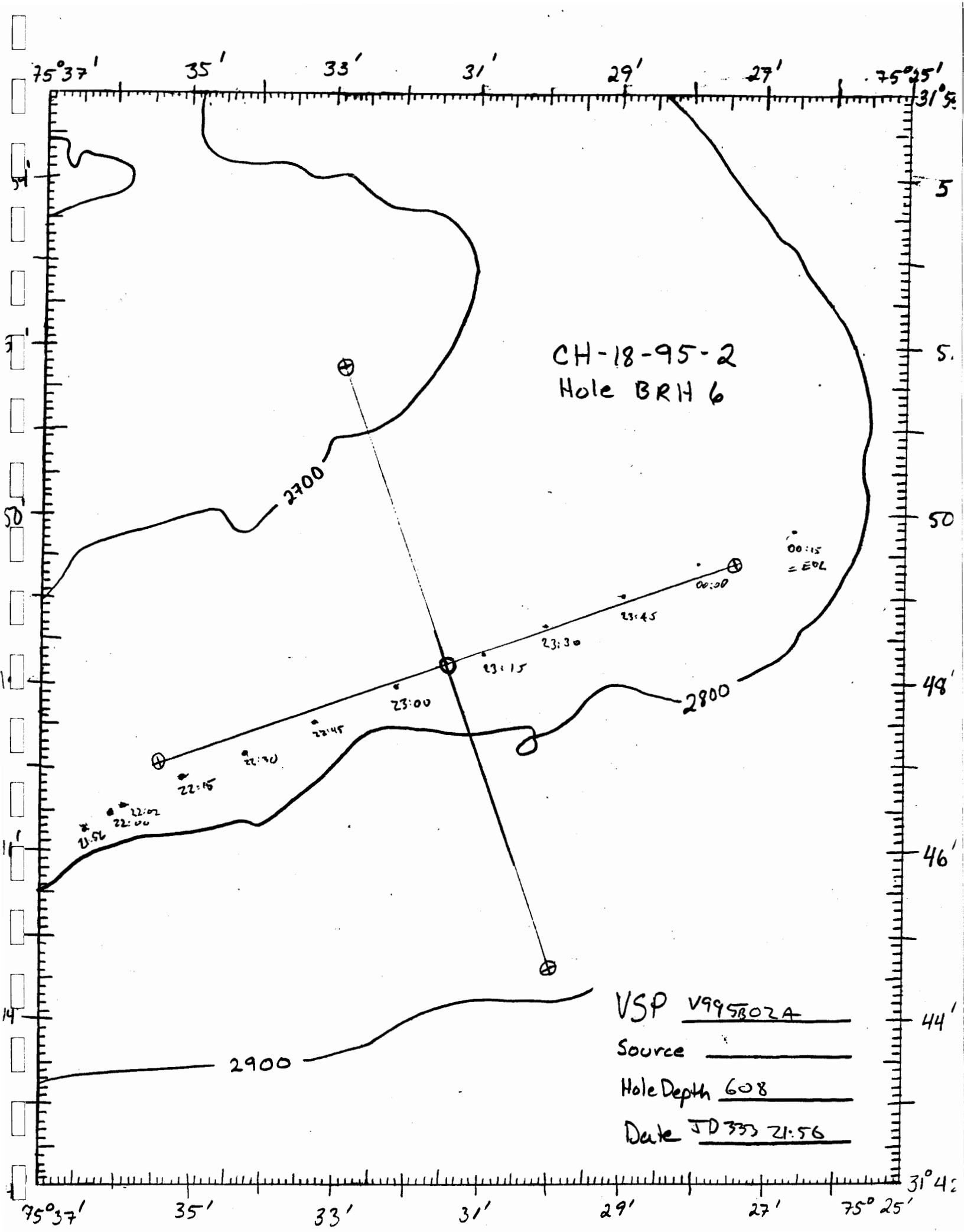

75°37'
35'
33'
31'
29'
27'
75°25'
31°5
5
5.
50
48'
46'
44'
31°42
CH-18-95-2
Hole BRH 6
2700
2800
2900
00:15
= EOL
00:00
23:45
23:30
23:15
23:00
22:45
22:30
22:15
22:02
22:00
21:56
VSP V995B02A
Source
Hole Depth 608
Date JD 333 21:56

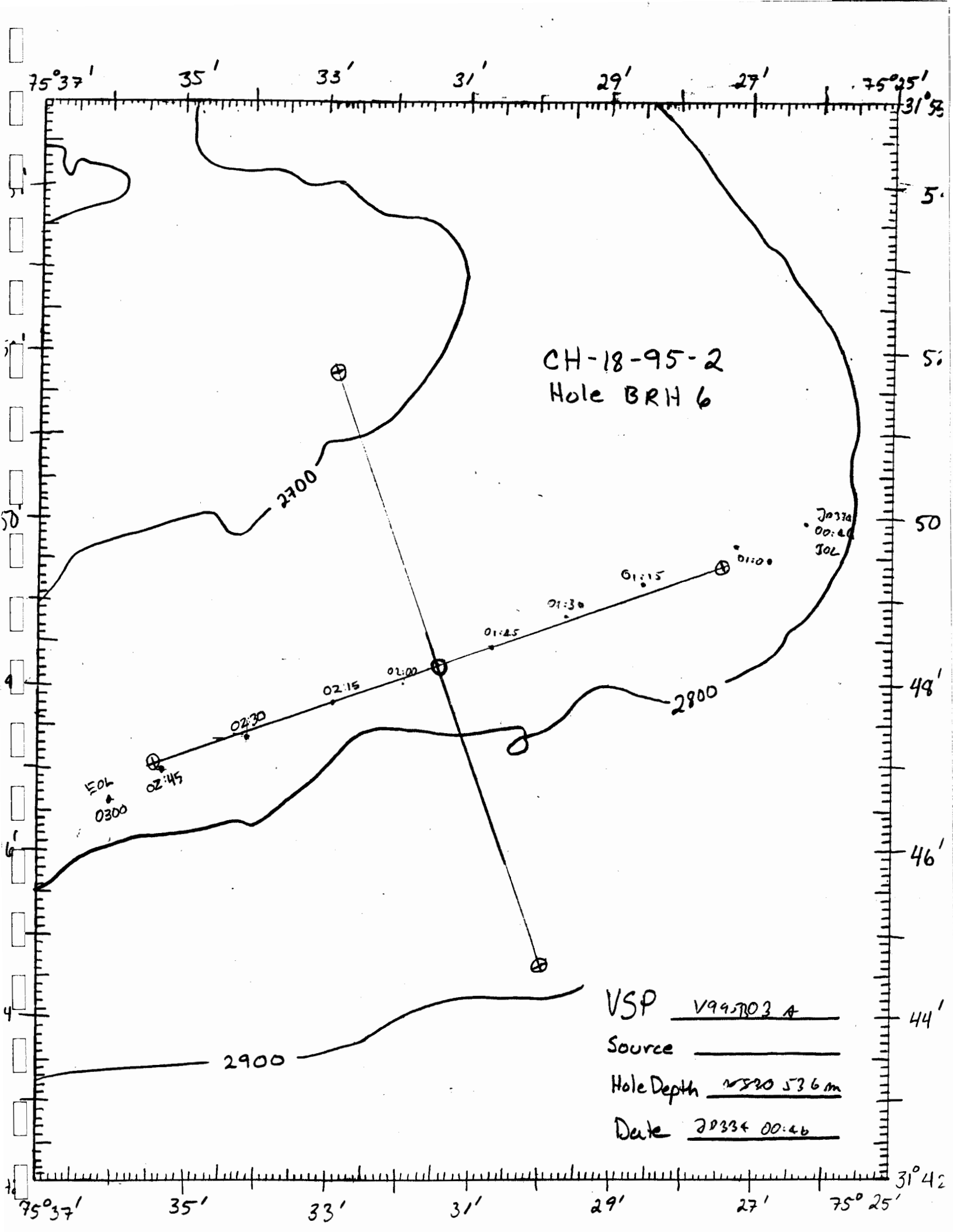
75°37'
35'
33'
31'
29'
27'
75°25'
31°52'
50
48'
46'
44'
31°42'
CH-18-95-2
Hole BRH 6
2700
2800
2900
01:00
01:15
01:30
01:45
02:00
02:15
02:30
02:45
EOL
0300
JD334
00:46
EOL
VSP V995B03 A
Source
Hole Depth ~530 536 m
Date JD334 00:46

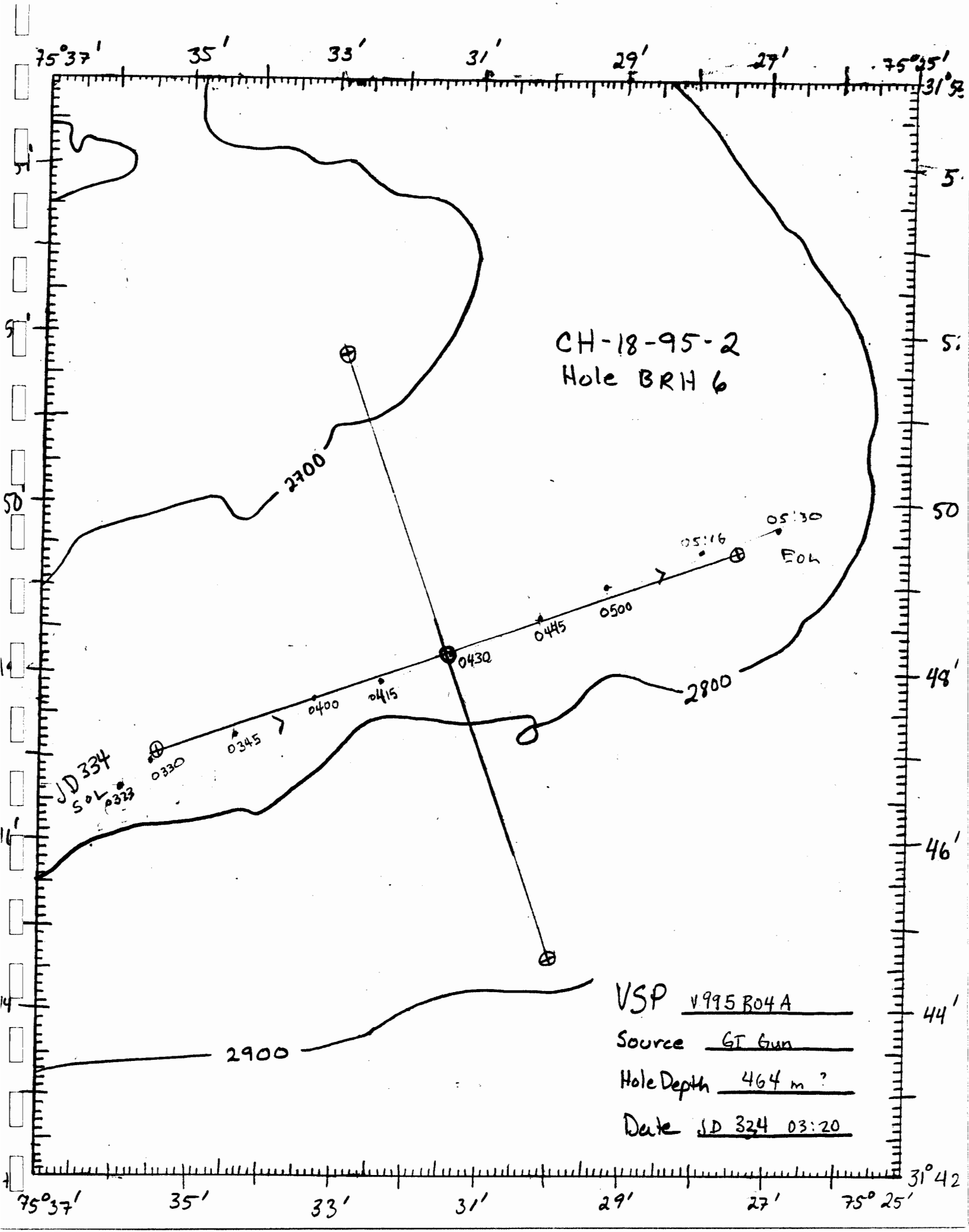
75°37'
35'
33'
31'
29'
27'
75°25'
31°42
CH-18-95-2
Hole BRH 6
2700
2800
2900
05:30
05:16
EOL
0500
0445
0430
0415
0400
0345
0330
JD 334
SOL
0333
VSP V995 B04 A
Source GI Gun
Hole Depth 464 m ?
Date JD 334 03:20
50
48'
46'
44'
31°42

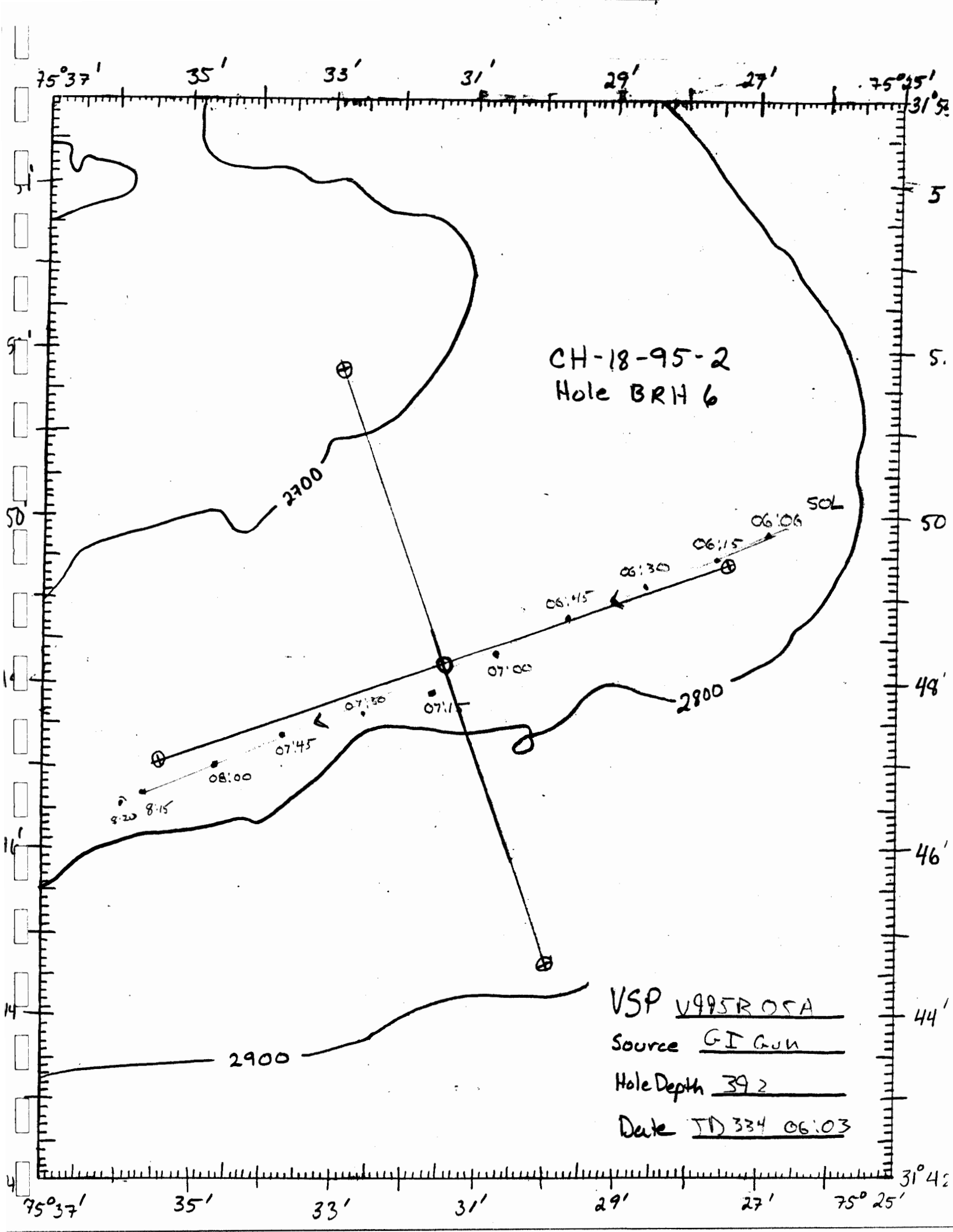
75°37'
35'
33'
31'
29'
27'
75°25'
31°52'
CH-18-95-2
Hole BRH 6
2700
2800
2900
SOL
06:00
06:15
06:30
06:45
07:00
07:15
07:30
07:45
08:00
8:15
8:30
VSP V995R05A
Source GI Gun
Hole Depth 392
Date JD 334 06:03
31°42'

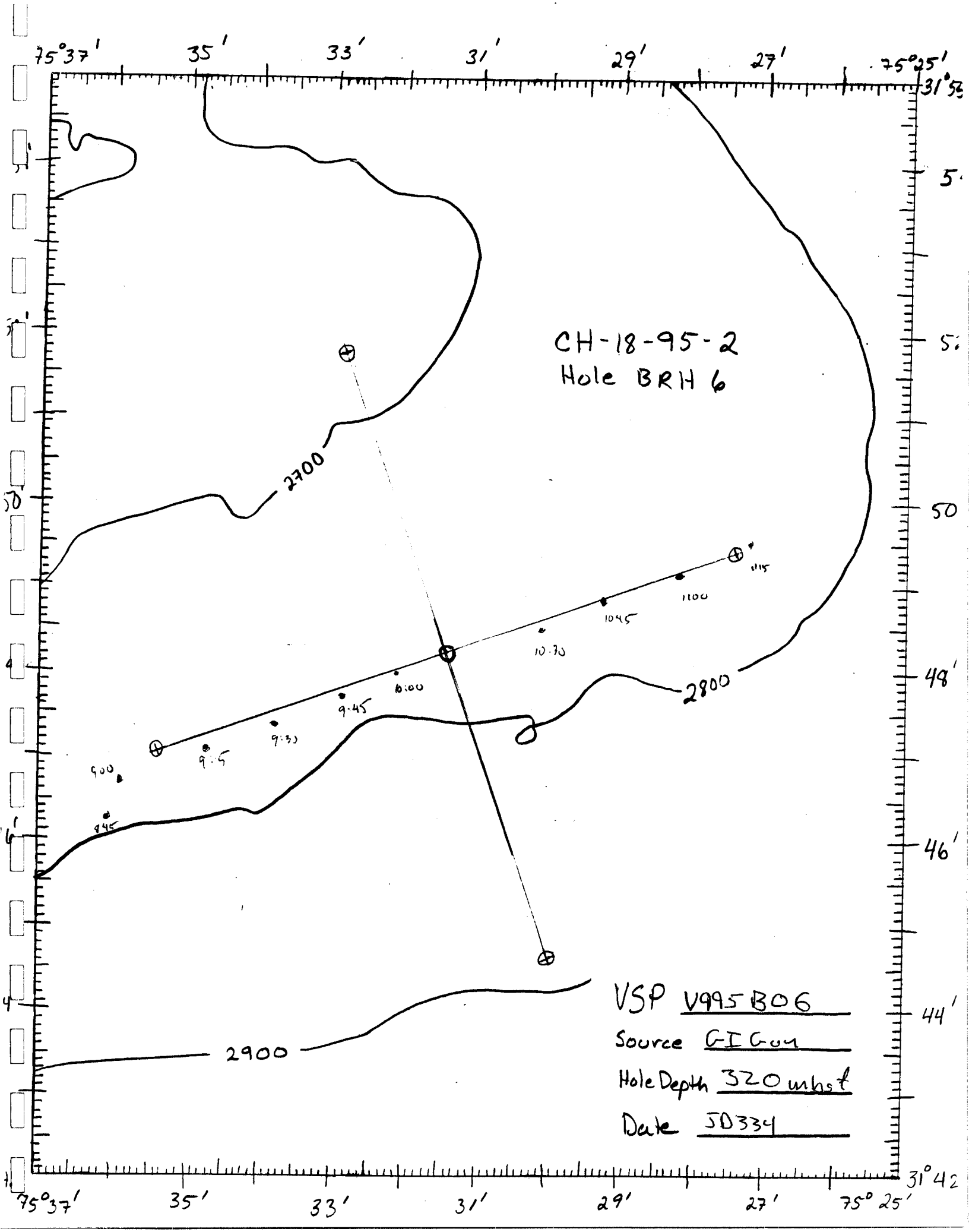
75°37'
35'
33'
31'
29'
27'
75°25'
31°52'
50
48'
46'
44'
31°42'
CH-18-95-2
Hole BRH 6
2700
2800
2900
9:00
9:15
9:30
9:45
10:00
10:30
10:45
11:00
11:15
VSP V995B06
Source GI Gun
Hole Depth 320 mbsf
Date JD334

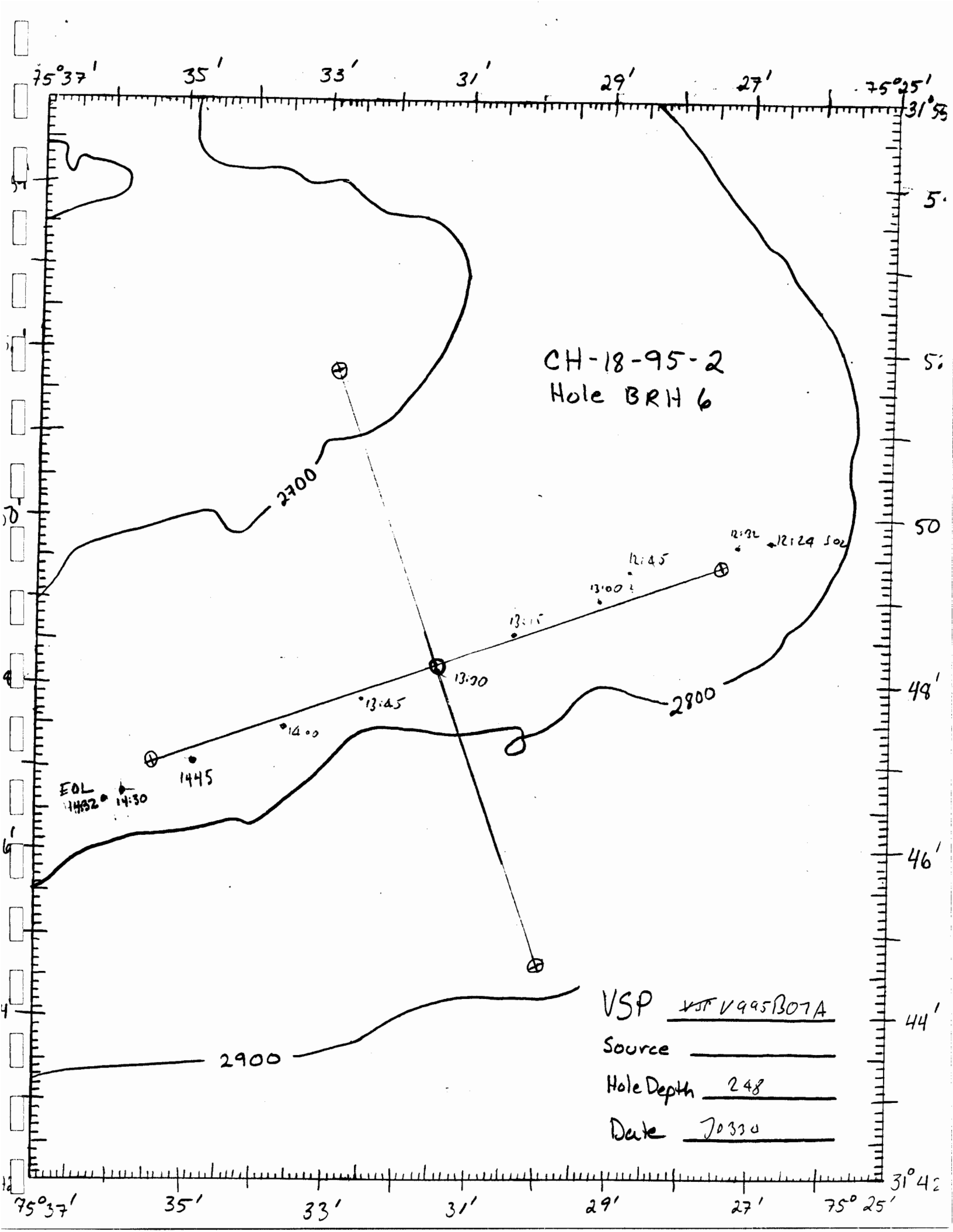
75°37'
35'
33'
31'
29'
27'
75°25'
31°50
50
48'
46'
44'
31°42
CH-18-95-2
Hole BRH 6
2700
2800
2900
12:32
12:24 SOL
12:45
13:00
13:15
13:30
13:45
14:00
1445
EOL
14:32
14:30
VSP V995B07A
Source
Hole Depth 248
Date 70330

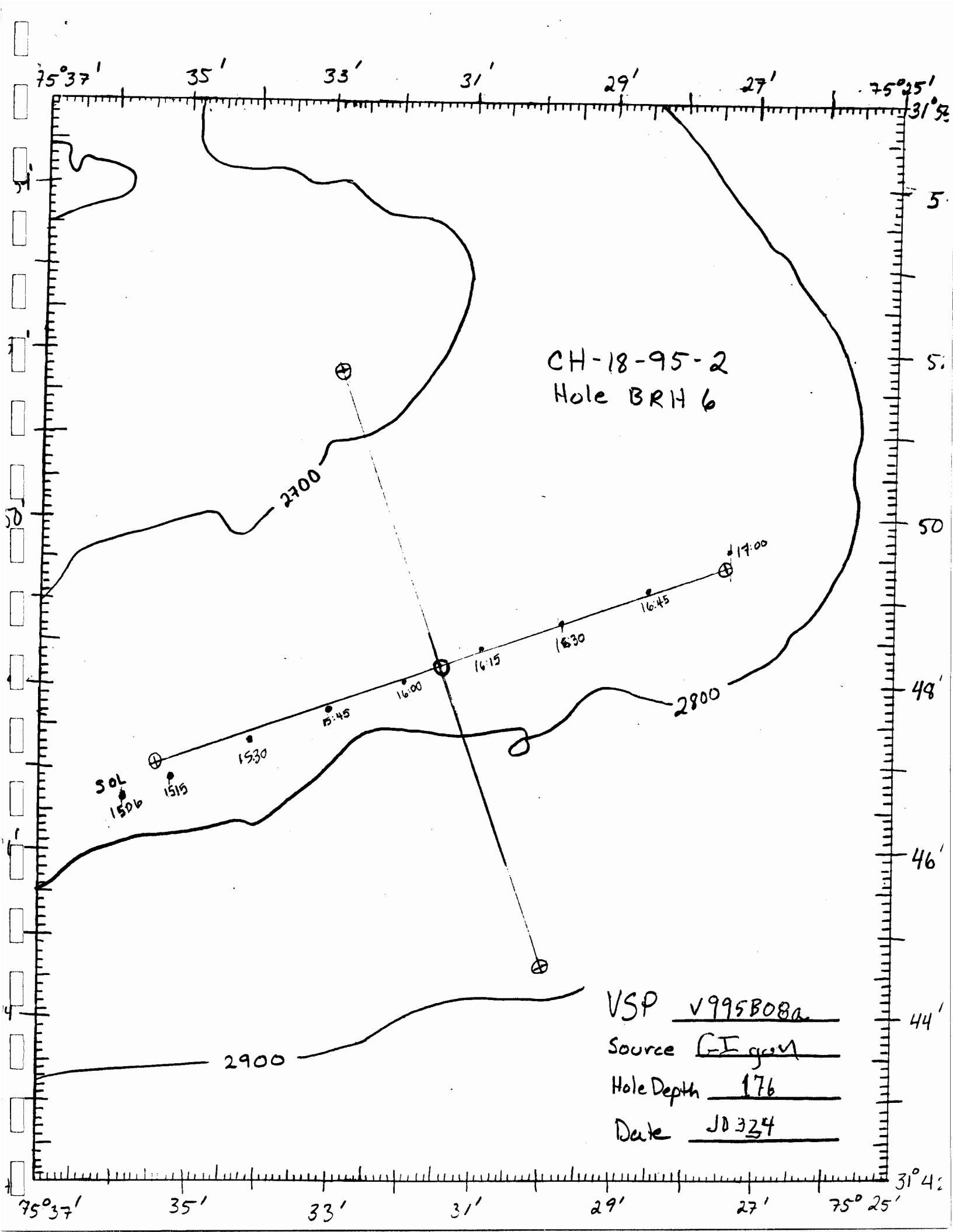
75°37'
35'
33'
31'
29'
27'
75°25'
31°52'
50
48'
46'
44'
31°42'
CH-18-95-2
Hole BRH 6
2700
2800
2900
SOL
1506
1515
1530
15:45
16:00
16:15
16:30
16:45
17:00
VSP V995B08a
Source CI gun
Hole Depth 176
Date JD 324