FRNL 87-5 87018drp

BLAKE ESCARPMENT + BAHAMA

XBT DROPS

07-29

MAY 10-27, 1987

DILLON/SCANLON

87-5
RNL 104516
87018

####	TYPE	DATE YY/MM/DD	TIME HH:MM	LAT DD	LAT MM.M		LON DDD	LON MM.M		FILE	JJXX	
048	T-06	87/03/30	02:13	39	52.7	N	70	04.0	W	06870330.048	Y	
049	T-06	87/03/30	13:13	40	14.0	N	68	03.5	W	06870330.049	Y	
050	T-06	87/03/31	03:17	40	54.0	N	66	14.0	W	06870331.050	Y	
051	T-06	87/03/31	15:55	40	05.0	N	68	00.0	W	06870331.051	Y	
052	T-06	87/04/01	13:25	39	44.0	N	71	18.0	W	06870401.052	Y	
053	T-06	87/04/02	14:05	39	50.0	N	68	27.0	W	06870402.053	Y	
054	T-05	87/04/03	15:19	39	59.0	N	64	32.0	W	05870403.054	Y	
055	T-07	87/05/06	22:25	33	12.6	N	74	10.3	W	07870506.055	Y	- WROTE OVER
056	T-05	87/04/05	01:04	41	13.8	N	65	13.0	W	05870405.056	Y	ORIGINAL #55
057	T-05	87/04/05	02:00	40	59.0	N	63	57.5	W	05870405.057	Y	IS REALLY
058	T-05	87/04/07	00:34	40	16.0	N	62	30.0	W	05870407.058	Y	#006
059	T-05	87/04/08	04:03	41	37.0	N	63	15.5	W	05870408.059	Y	
060	T-05	87/04/08	17:37	40	23.5	N	61	22.5	W	05870408.060	Y	
061	T-05	87/04/09	00:48	41	56.0	N	62	09.5	W	05870409.061	Y	
062	T-05	87/04/10	15:19	41	42.5	N	64	44.5	W	05870410.062	Y	FRNL
063	T-05	87/04/10	19:50	41	15.5	N	65	26.0	W	05870410.063	Y	87-3
064	T-05	87/04/11	17:54	39	56.5	N	66	05.5	W	05870411.064	Y	
065	T-05	87/04/12	22:52	39	43.0	N	69	33.0	W	05870412.065	Y	
066	T-05	87/04/12	23:51	39	55.0	N	67	04.5	W	05870412.066	Y	
067	T-05	87/04/16	04:37	38	46.5	N	67	07.0	W	05870416.067	Y	
068	T-05	87/04/17	02:18	39	00.0	N	68	02.0	W	05870417.068	Y	
069	T-05	87/04/17	23:05	39	16.0	N	69	07.0	W	05870417.069	Y	
070	T-05	87/04/18	22:05	38	42.0	N	68	49.0	W	05870418.070	Y	
071	T-05	87/04/20	02:52	38	07.0	N	68	52.5	W	05870420.071	Y	
072	T-05	87/04/20	22:41	38	57.5	N	70	11.0	W	05870420.072	Y	
073	T-05	87/04/22	18:49	38	09.0	N	69	51.5	W	05870422.073	Y	
074	T-05	87/04/23	17:38	39	28.0	N	71	49.0	W	05870423.074	Y	
075	T-07	87/04/28	17:08	36	54.7	N	71	01.1	W	07870428.075	N	
076	T-07	87/04/29	22:25	35	43.9	N	73	07.8	W	07870429.076	Y	
000	T-07	87/04/30	22:59	36	09.9	N	71	20.3	W	07870430.000	Y	FRNL
001	T-07	87/05/01	22:59	35	57.7	N	71	52.2	W	07870501.001	Y	87-4
002	T-07	87/05/02	22:28	35	33.5	N	73	49.5	W	07870502.002	Y	
003	T-07	87/05/03	22:17	35	27.1	N	72	03.0	W	07870503.003	Y	
004	T-07	87/05/04	22:38	34	13.6	N	73	46.5	W	07870504.004	Y	
005	T-07	87/05/05	22:34	35	09.8	N	71	36.3	W	07870505.005	Y	
007	T-07	87/05/10	22:18	34	13.9	N	72	02.9	W	07870510.007	Y	
008	T-07	87/05/11	22:42	32	51.4	N	73	53.7	W	07870511.008	Y	
009	T-07	87/05/12	21:27	33	14.9	N	72	35.3	W	07870512.009	Y	
010	T-05	87/05/13	12:08	32	56.6	N	72	29.3	W	05870513.010	Y	
011	T-05	87/05/13	21:49	32	12.7	N	73	49.8	W	05870513.011	Y	
012	T-05	87/05/14	21:33	29	45.6	N	75	55.4	W	05870514.012	Y	FRNL
013	T-05	87/05/~~14~~15	13:15	30	44.9	N	76	34.1	W	05870514.013	Y	87-5
014	T-05	87/05/15	22:21	29	25.5	N	76	33.9	W	05870515.014	Y	
015	T-07	87/05/16	21:56	29	49.5	N	76	39.9	W	07870516.015	Y	
016	T-07	87/05/17	13:51	28	21.3	N	76	44.5	W	07870517.016	Y	
017	T-07	87/05/17	21:37	28	38.1	N	76	53.4	W	07870517.017	Y	
018	T-05	87/05/18	14:09	31	01.6	N	76	54.5	W	05870518.018	Y	
019	T-05	87/05/18	21:05	30	21.5	N	77	03.1	W	05870518.019	Y	
020	T-07	87/05/19	14:27	30	39.9	N	77	21.6	W	07870519.020	Y	
021	T-07	87/05/19	21:33	30	10.6	N	77	30.9	W	07870519.021	Y	
022	T-07	87/05/20	20:36	30	37.8	N	77	46.1	W	07870520.022	Y	
023	T-07	87/05/21	22:42	31	22.0	N	78	06.9	W	07870521.023	Y	
024	T-07	87/05/22	20:19	31	04.6	N	78	21.0	W	07870522.024	Y	
025	T-07	87/05/23	21:32	30	32.6	N	78	35.0	W	07870523.025	Y	
026	T-07	87/05/~~23~~24	20:19	30	31.7	N	78	49.0	W	07870523.026	Y	
027	T-07	87/05/25	20:20	28	30.3	N	77	01.5	W	07870525.027	Y	
028	T-05	87/05/26	21:54	27	36.4	N	76	28.8	W	05870526.028	Y	
029	T-05	87/05/27	12:06	25	41.6	N	77	01.3	W	05870527.029	Y	

NOAA
National
Ocean
Service

Drop 007
Latitude : 34 13.9 N
Longitude: 72 02.9 W
Probe T-07
Date 87/05/10
Time 22:18 GMT
Bottom depth: 4600 m
Cruise: F87-5

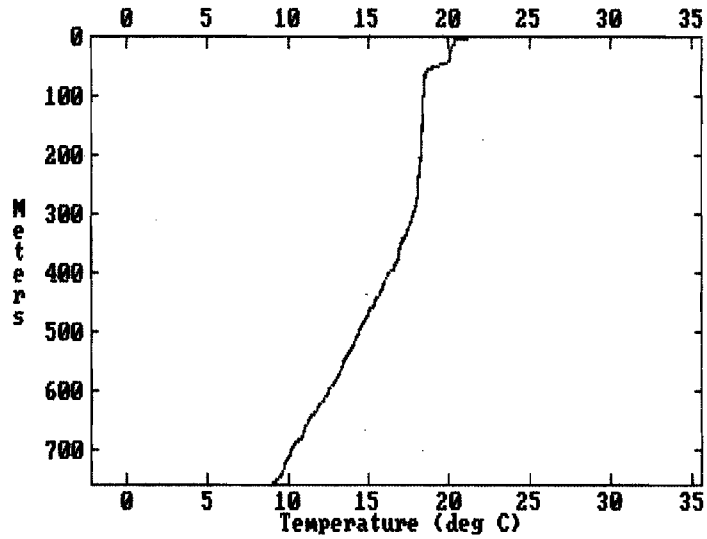

NOAA
National
Ocean
Service

Drop 008
Latitude : 32 51.4 N
Longitude: 73 53.7 W
Probe T-07
Date 87/05/11
Time 22:42 GMT
Bottom depth: 4800 m
Cruise: F87-5

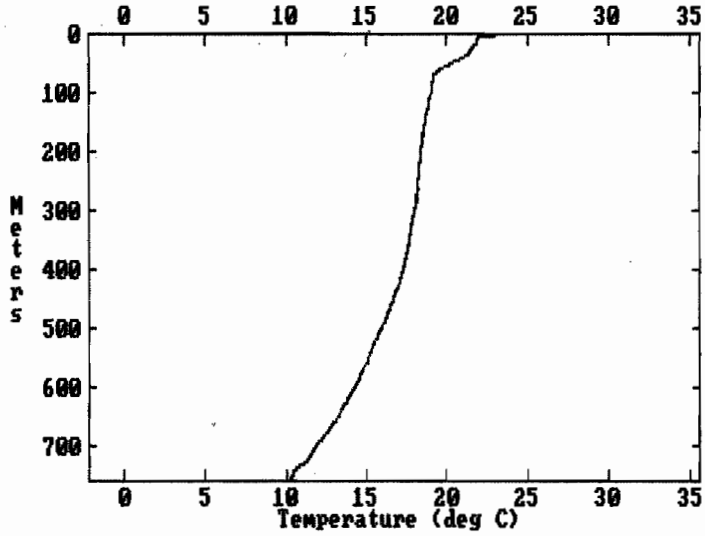

NOAA
National
Ocean
Service

Drop 009
Latitude : 33 14.9 N
Longitude: 72 35.3 W
Probe T-07
Date 87/05/12
Time 21:27 GMT
Bottom depth: 5150 m
Cruise: F87-5

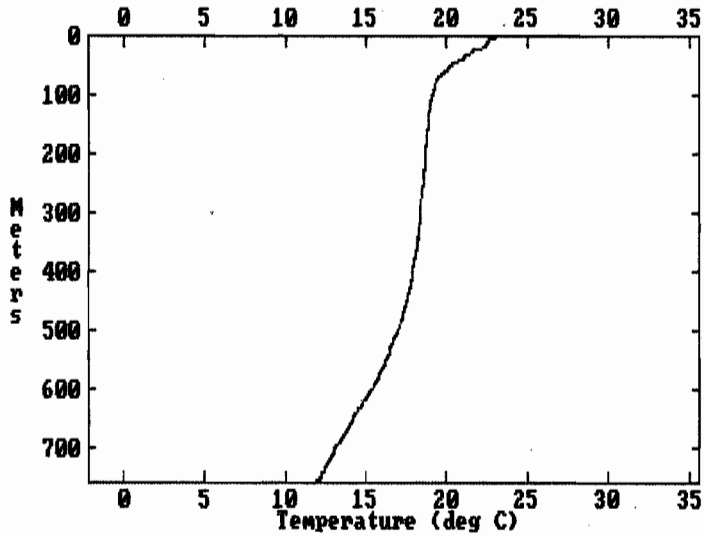

NOAA
National
Ocean
Service

Drop 010
Latitude : 32 56.6 N
Longitude: 72 29.3 W
Probe T-05
Date 87/05/13
Time 12:08 GMT
Bottom depth: 5200 m
Cruise: F87-5

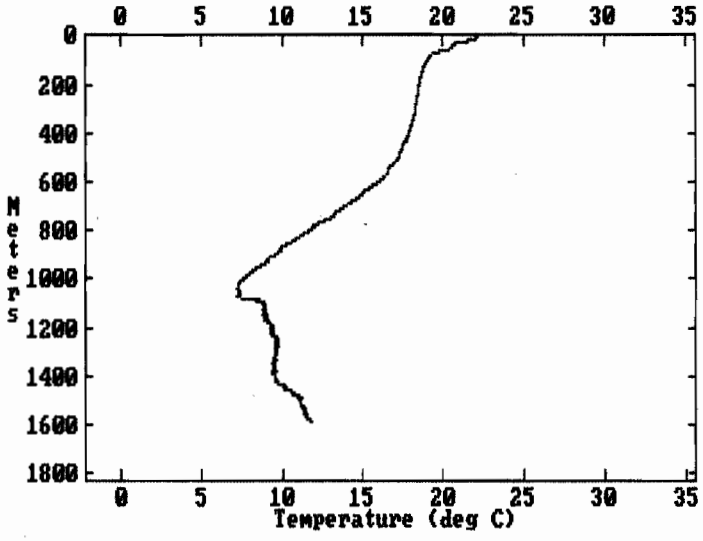

NOAA
National
Ocean
Service

Drop 011
Latitude : 32 12.7 N
Longitude: 73 49.8 W
Probe T-05
Date 87/05/13
Time 21:49 GMT
Bottom depth: 5100 m
Cruise: F87-5

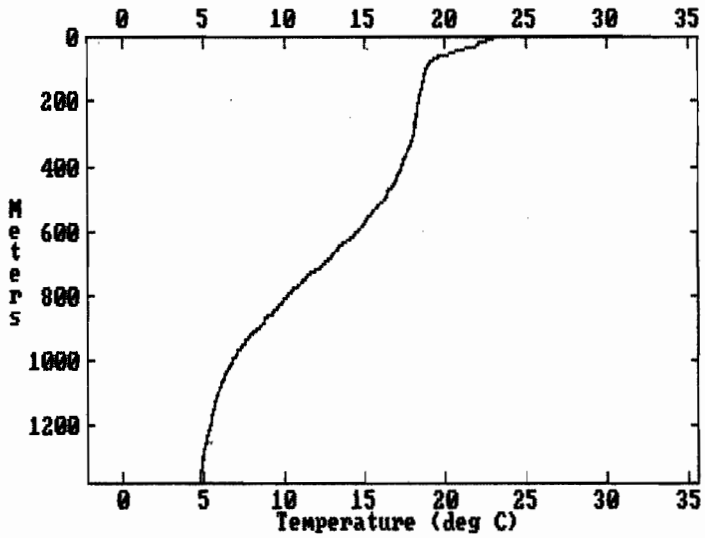

NOAA
National
Ocean
Service

Drop 012
Latitude : 29 45.6 N
Longitude: 75 55.4 W
Probe T-05
Date 87/05/14
Time 21:33 GMT
Bottom depth: 5000 m
Cruise: F87-5

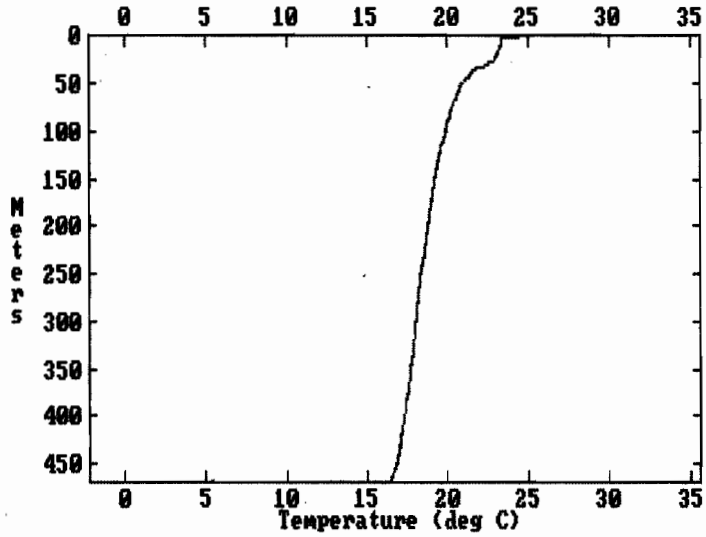

NOAA
National
Ocean
Service

Drop 013
Latitude : 30 44.9 N
Longitude: 76 34.1 W
Probe T-05
Date 87/05/14
Time 13:15 GMT
Bottom depth: 3200 m
Cruise: F87-5

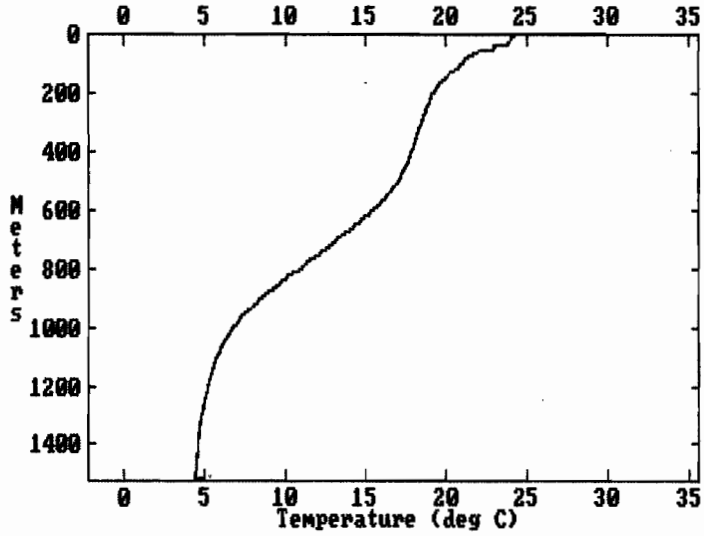

NOAA
National
Ocean
Service

Drop 014
Latitude : 29 25.5 N
Longitude: 76 33.9 W
Probe T-05
Date 87/05/15
Time 22:21 GMT
Bottom depth: 5000 m
Cruise: F87-5

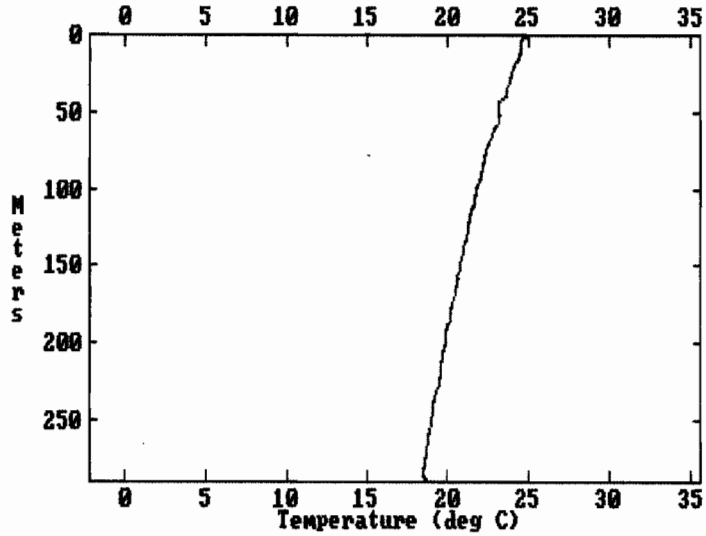

NOAA
National
Ocean
Service

Drop 015
Latitude : 29 49.5 N
Longitude: 76 39.9 W
Probe T-07
Date 87/05/16
Time 21:56 GMT
Bottom depth: 0 m
Cruise: F87-5

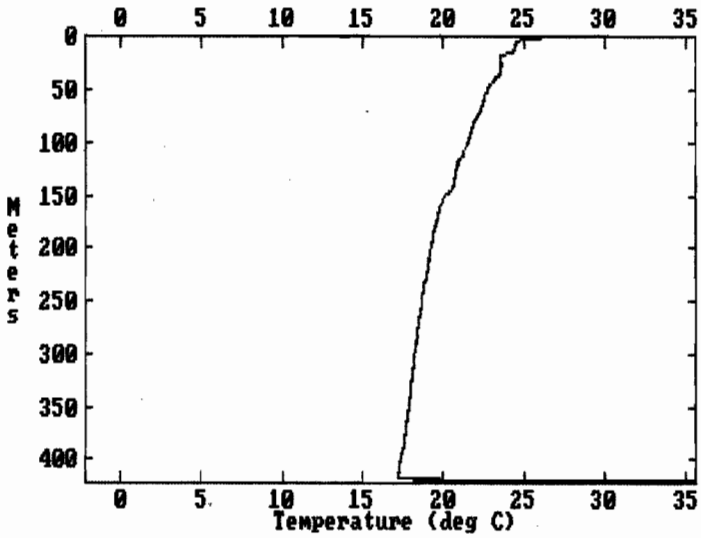

NOAA
National
Ocean
Service

Drop 016
Latitude : 28 21.3 N
Longitude: 76 44.5 W
Probe T-07
Date 87/05/17
Time 13:51 GMT
Bottom depth: 1290 m
Cruise: F87-5

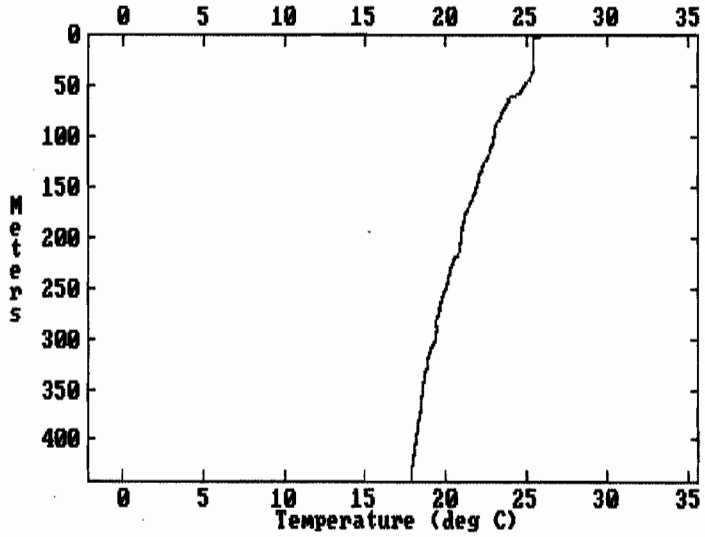

NOAA
National
Ocean
Service

Drop 017
Latitude : 28 38.1 N
Longitude: 76 53.4 W
Probe T-07
Date 87/05/17
Time 21:37 GMT
Bottom depth: 1170 m
Cruise: F87-5

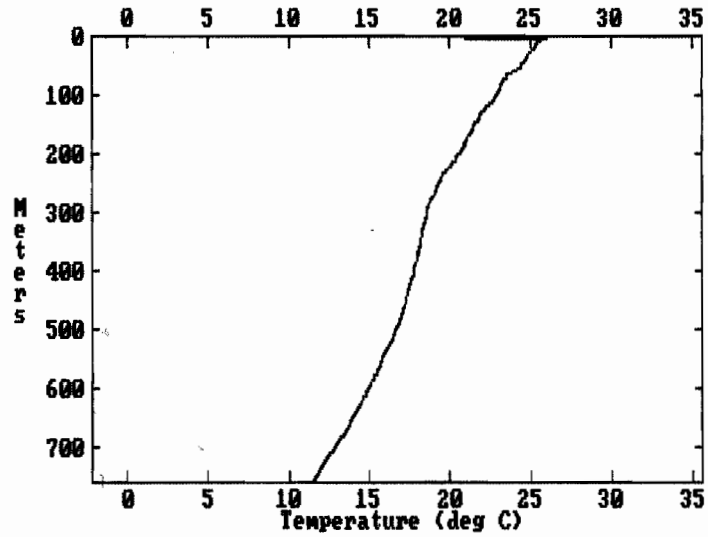

NOAA
National
Ocean
Service

Drop 018
Latitude : 31 01.6 N
Longitude: 76 54.5 W
Probe T-05
Date 87/05/18
Time 14:09 GMT
Bottom depth: 2700 m
Cruise: F87-5

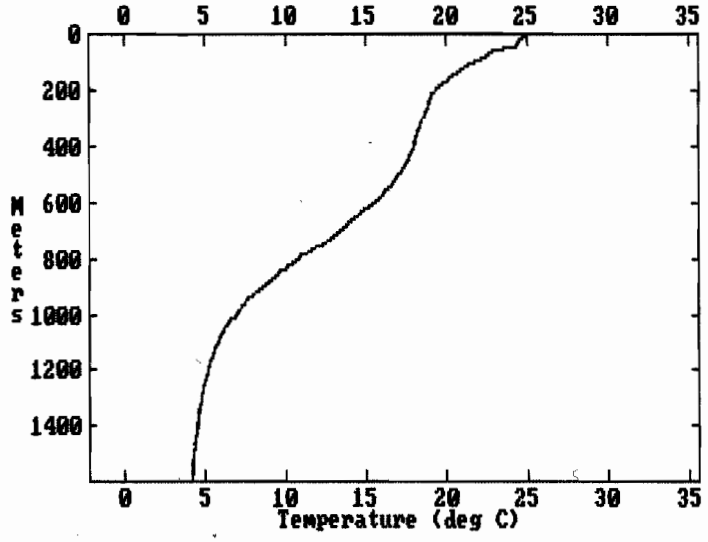

NOAA
National
Ocean
Service

Drop 019
Latitude : 30 21.5 N
Longitude: 77 03.1 W
Probe T-05
Date 87/05/18
Time 21:05 GMT
Bottom depth: 2300 m
Cruise: F87-5

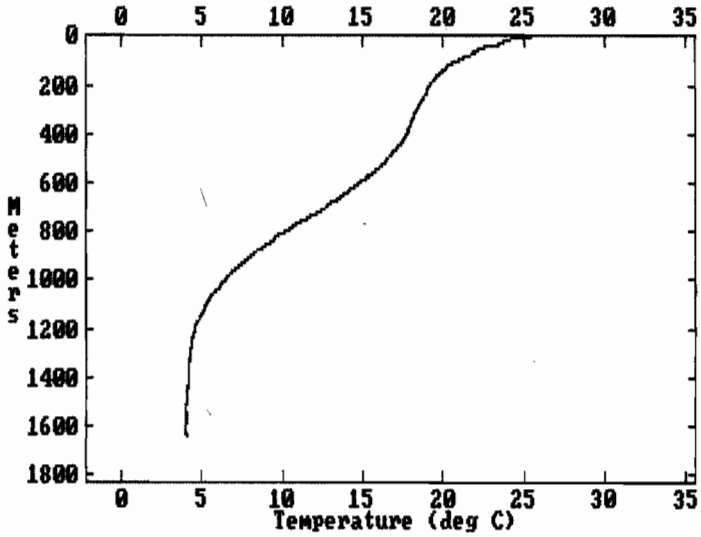

NOAA
National
Ocean
Service

Drop 020
Latitude : 30 39.9 N
Longitude: 77 21.6 W
Probe T-07
Date 87/05/19
Time 14:27 GMT
Bottom depth: 1150 m
Cruise: F87-5

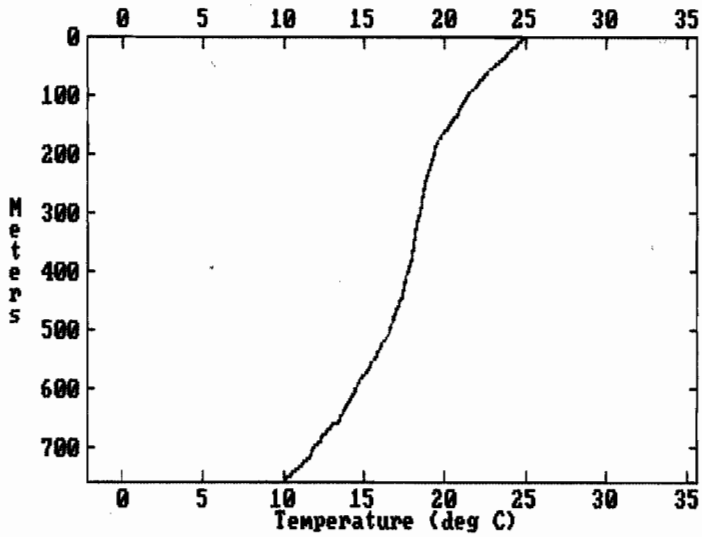

NOAA
National
Ocean
Service

Drop 021
Latitude : 30 10.6 N
Longitude: 77 30.9 W
Probe T-07
Date 87/05/19
Time 21:33 GMT
Bottom depth: 880 m
Cruise: F87-5

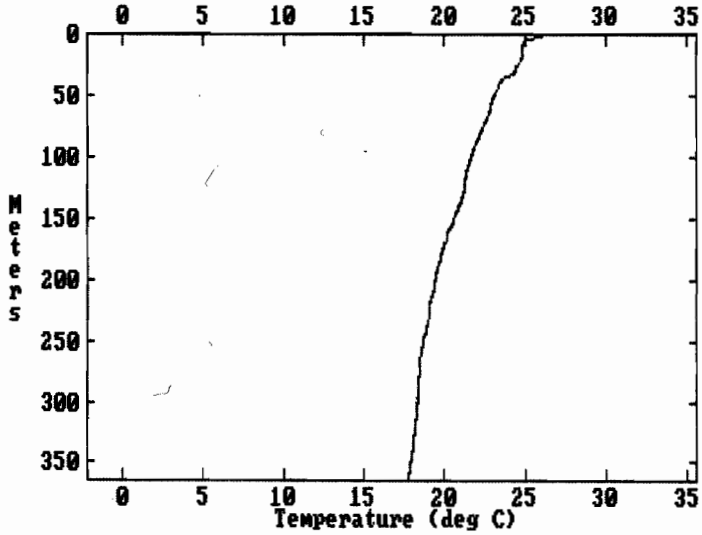

NOAA
National
Ocean
Service

Drop 022
Latitude : 30 37.8 N
Longitude: 77 46.1 W
Probe T-07
Date 87/05/20
Time 20:36 GMT
Bottom depth: 830 m
Cruise: F87-5

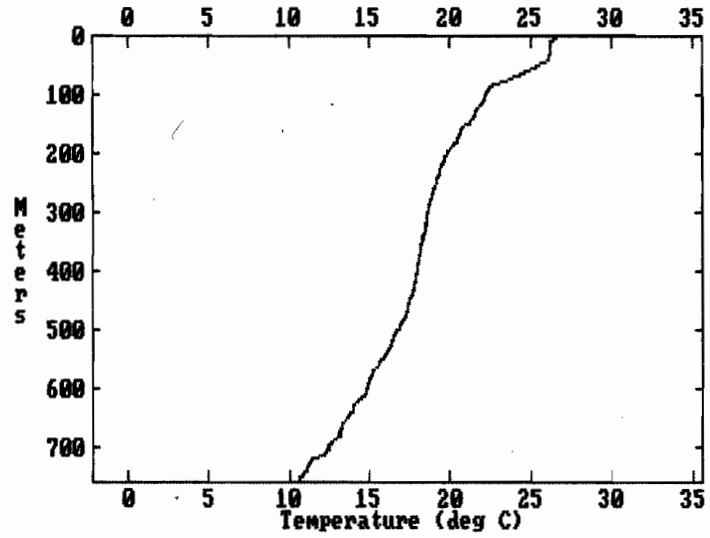

NOAA
National
Ocean
Service

Drop 023
Latitude : 31 22.0 N
Longitude: 78 06.9 W
Probe T-07
Date 87/05/21
Time 22:42 GMT
Bottom depth: 640 m
Cruise: F87-5

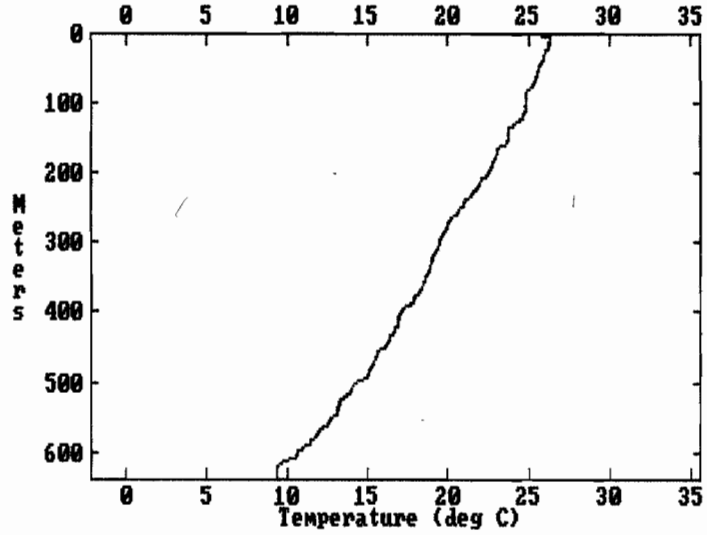

NOAA
National
Ocean
Service

Drop 024
Latitude : 31 04.6 N
Longitude: 78 21.0 W
Probe T-07
Date 87/05/22
Time 20:19 GMT
Bottom depth: 765 m
Cruise: F87-5

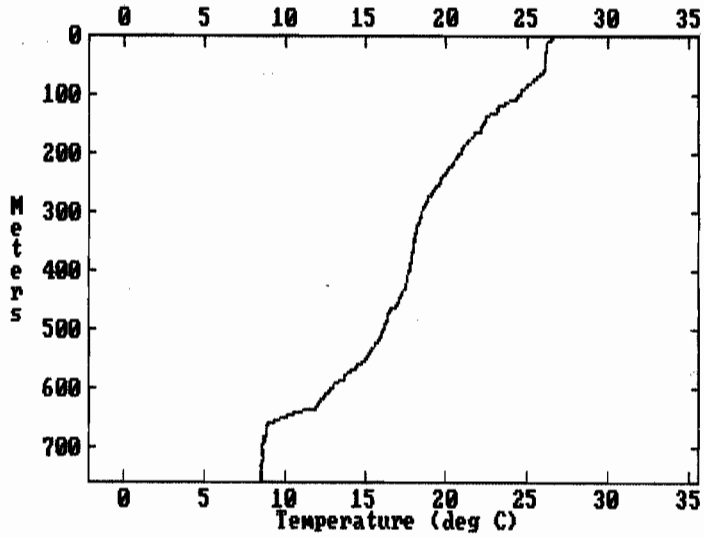

136192 bytes left on disk

NOAA
National
Ocean
Service

Drop 025
Latitude : 30 32.6 N
Longitude: 78 35.0 W
Probe T-07
Date 87/05/23
Time 21:32 GMT
Bottom depth: 810 m
Cruise: F87-5

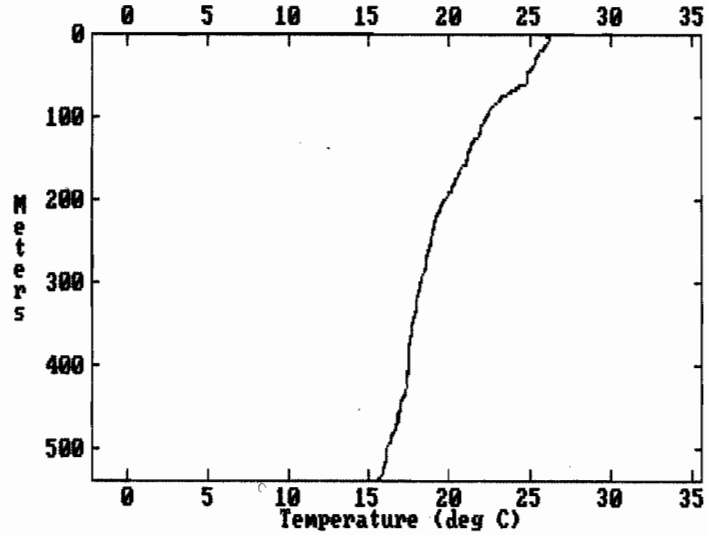

NOAA
National
Ocean
Service

Drop 026
Latitude : 30 31.7 N
Longitude: 78 49.0 W
Probe T-07
Date 87/05/23
Time 20:19 GMT
Bottom depth: 865 m
Cruise: F87-5

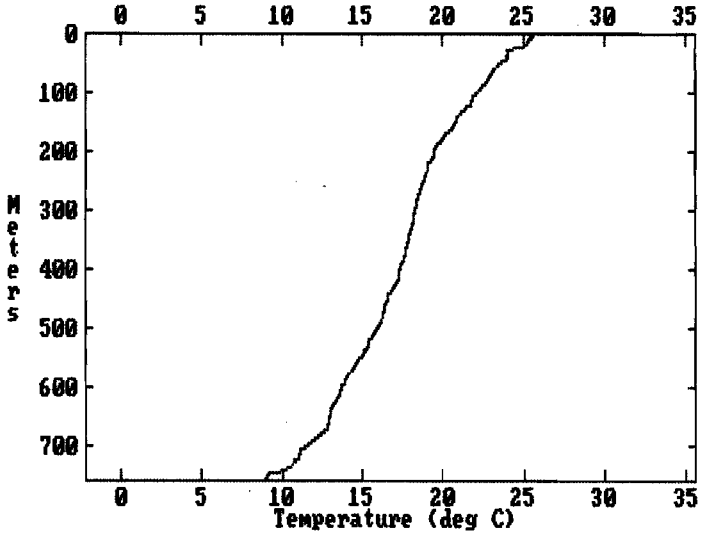

NOAA
National
Ocean
Service

Drop 027
Latitude : 28 30.3 N
Longitude: 77 01.5 W
Probe T-07
Date 87/05/25
Time 20:20 GMT
Bottom depth: 1080 m
Cruise: F87-5

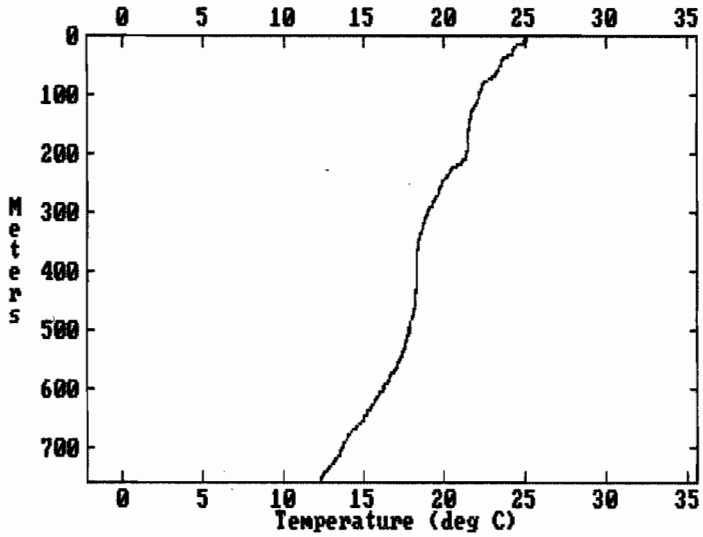

NOAA
National
Ocean
Service

Drop 028
Latitude : 27 36.4 N
Longitude: 76 28.8 W
Probe T-05
Date 87/05/26
Time 21:54 GMT
Bottom depth: 4920 m
Cruise: F87-5

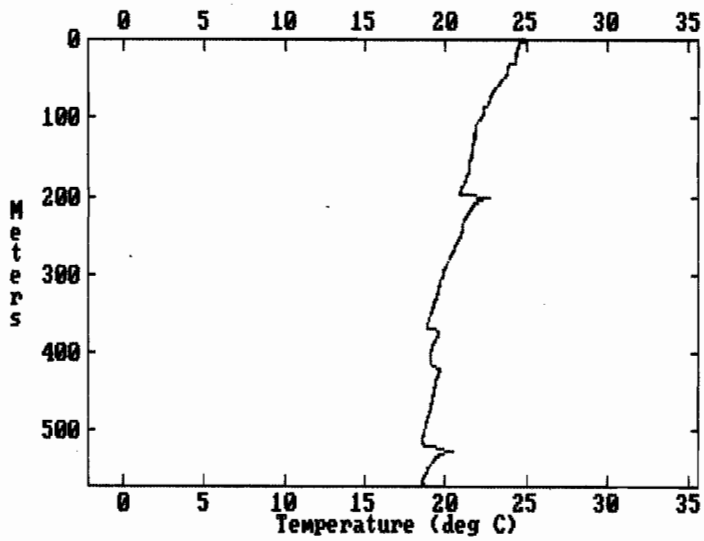

NOAA
National
Ocean
Service
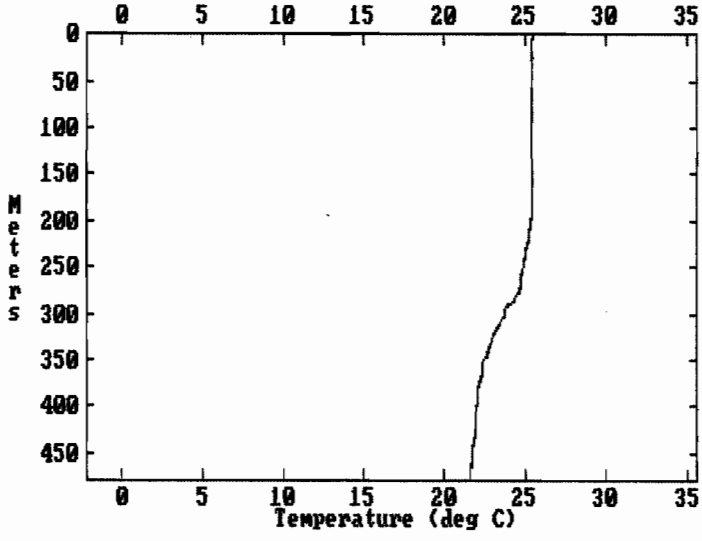
Drop 029
Latitude : 25 41.6 N
Longitude: 77 01.3 W
Probe T-05
Date 87/05/27
Time 12:06 GMT
Bottom depth: 4200 m
Cruise: F87-5